

**Tendring District Parish and Town
Council: Community Resilience Event
8 September 2015**

**Catherine Boyer-Besant
Damian Williams**



Introductions

WELCOME!

Recent Events

Catherine Boyer-Besant



What's been happening since June 2015

- **June**

- 5-6 Severe weather RAIN
- 4-9 Rail Strike
- 10 Severe Weather RAIN
- 16 Beached Whale
- 30 Heatwave declared

- **July**

- 3-4 Severe Weather RAIN
- 23-25 Severe Weather Warning RAIN & WIND

What's been happening since June 2015

- **August**

- 13-14 Severe Weather RAIN
- 27-28 August Clacton Airshow
- 28 Severe Weather RAIN
- 30 Flood ALERTS

- **September**

- 01 Flood ALERTS
- 08 Power Outage affecting 193 properties

**Chief Inspector Russ Cole
Essex Police**



David Chapman
Flood & Water Management Team
(ECC)



The image features a green background on the left side, which transitions into a white rounded rectangle. Inside this white shape, the text 'Guy Cooper Environment Agency' is written in a dark teal color. Below the white shape, a dark blue horizontal bar extends across the width of the page.

Guy Cooper Environment Agency

GET READY FOR WINTER

Catherine Boyer-Besant



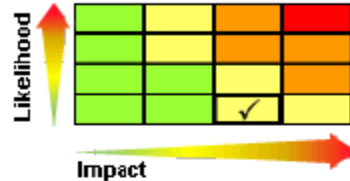
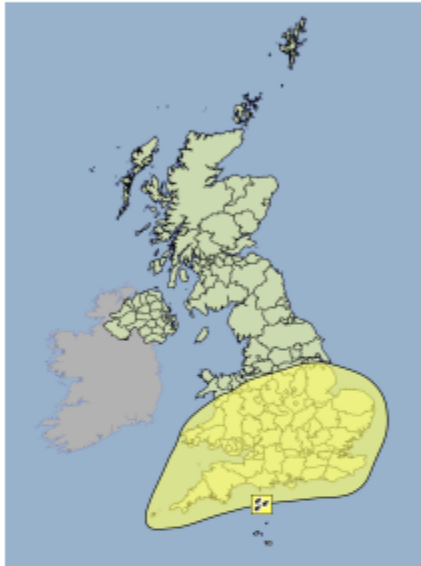
What do you do?
Exercise GET READY FOR WINTER

Catherine Boyer-Besant





National Severe Weather Warning Service



Chief Forecasters Assessment

An area of low pressure is expected to develop just to the northwest of Spain in the next 12 to 24 hours. This system is then expected to push north across Biscay and into the south of the UK early on Thursday. With very warm air entrained into the system, locally heavy and thundery rain is likely to develop as the system pushes across parts of England and Wales. 15 to 30 mm of rain is possible in in 6 to 12 hours, with as much as 50 mm possible very locally by the end of Thursday.

The development of this system is very complex, and uncertainty in the details of this event is relatively high. As such this warning will be updated in the coming days as confidence increases.

The Met Office have issued a **Yellow Alert of Rain**

Valid from 06:00 on Thu, 13th Aug 2015 until 23:50 on Thu, 13th Aug 2015

A developing area of rain is expected to reach the south of England early on Thursday morning, before pushing north across much of southern UK during the day. The rainfall is likely to be heavy and thundery at times, with the potential for torrential downpours in places.

The public should be aware of a significant risk of very localised disruption to travel due to surface water flooding. Lightning may be an additional hazard.

For more details please go to:

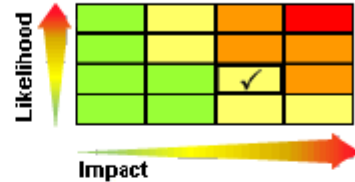
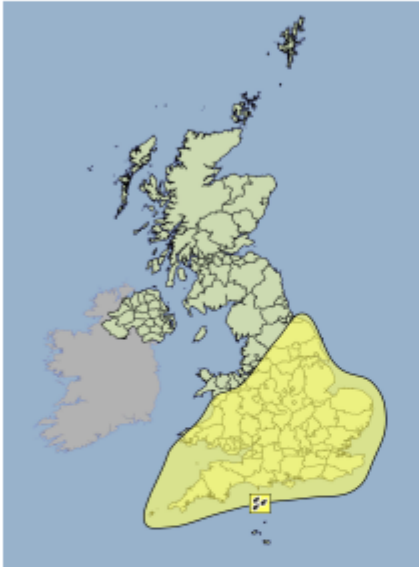
<http://www.metoffice.gov.uk/public/weather/warnings>

Issued by the Met Office at 10:15 on Tue, 11th Aug 2015

- Likelihood: VERY LOW
- Impact: MEDIUM



National Severe Weather Warning Service



Chief Forecasters Assessment

An area of low pressure over northern France will extend into eastern England tonight. The very warm air in the system has a high water loading, giving the potential for very large rainfall rates. More than 30 mm of rain may fall in a relatively short space of time in some places whilst locally in excess of 70 mm is possible in just a few hours.

The Met Office have issued a **Yellow Warning of Rain**

Valid from **10:30 on Thu, 13th Aug 2015** until **23:50 on Thu, 13th Aug 2015**

An area of heavy and thundery rain over southern England will push erratically northwards during the day bringing the potential for torrential downpours in places.

The public should be aware of a significant risk of localised disruption due to surface water flooding. Lightning and hail are likely to be additional hazards.

For more details please go to:

<http://www.metoffice.gov.uk/public/weather/warnings>

Issued by the Met Office at 10:15 on Tue, 11th Aug 2015

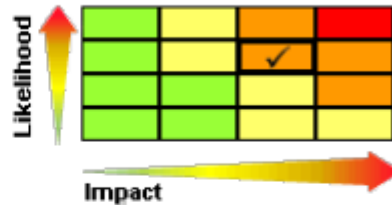
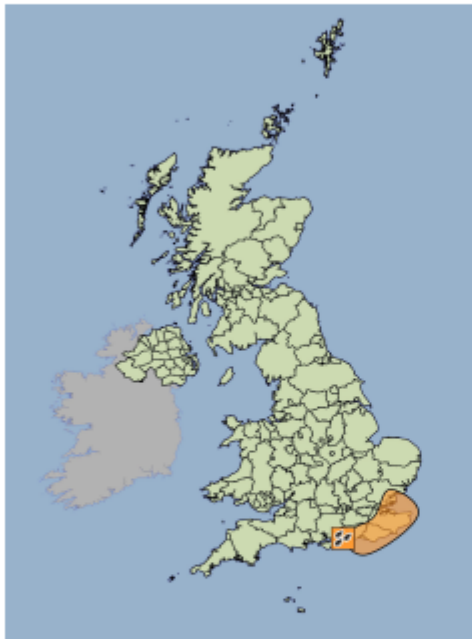
Updated by the Met Office at 10:17 on Thu, 13th Aug 2015

- Likelihood: LOW

- Impact: MEDIUM



National Severe Weather Warning Service



Chief Forecasters Assessment
Another pulse of thundery activity from France will extend across the area this afternoon and evening. The ground remains saturated from earlier heavy rain, and the high water loading in the atmosphere means that more than 30 mm in an hour or less could well occur locally.

- Likelihood: MEDIUM
- Impact: MEDIUM

The Met Office have issued an Amber Warning of Rain

Valid from 16:00 on Thu, 13th Aug 2015 until 21:00 on Thu, 13th Aug 2015

After very heavy downpours this morning, a second cluster of torrential, thundery downpours is expected to move north across the area from late afternoon. The public should be prepared for the risk of flooding of roads and properties.

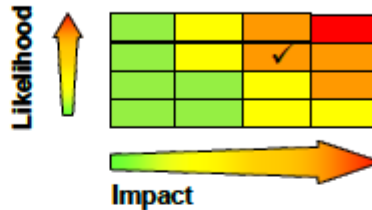
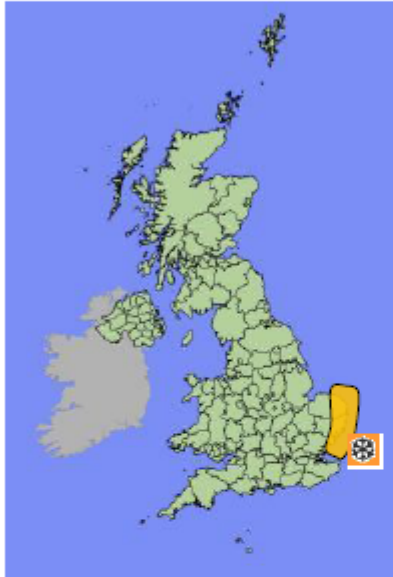
For more details please go to:

<http://www.metoffice.gov.uk/public/weather/warnings>

Issued by the Met Office at 13:01 on Thu, 13th Aug 2015



National Severe Weather Warning Service



Chief Forecaster's Assessment

An unstable northerly airflow will continue to affect many eastern parts of England over the coming days. Strong winds will lead to drifting snow. Accumulations of 5 to 10cm of snow are expected quite widely with as much as 15cm in places. Some locations near the coast could see the heaviest snowfall, with 20cm possible in some locations. This will lead to significant travel disruption and power outages.

EXERCISE GET READY FOR WINTER 2015

The Met Office has issued an Amber Warning of Snow

Valid from 10:00 on Mon 17 Dec 2015 until 11:00 Wed 19 Dec 2015

Snow showers are expected to become heavy and prolonged during Monday across eastern parts of East Anglia. Heavy snow is particularly likely in coastal locations giving significant accumulations and some drifting snow. The public should be prepared for significant travel disruption and the potential for interruptions to power.

For more details please go to:

http://www.metoffice.gov.uk/weather/uk/uk_forecast_warnings.html

Issued by the Met Office at 08:00 on Sun 16 Dec 2015

Updated by the Met Office at 07:00 on Mon 17 Dec 2015

- Likelihood: MEDIUM
- Impact: MEDIUM

End ex.....BY THE WAY



Name our storms

A storm will be named when it is deemed to have the potential to cause **'medium'** or **'high'** wind impacts on the UK and/or Ireland, i.e. if a **yellow**, **amber** or **red** warning for **wind** has been issued by Met Éireann and/or the National Severe Weather Warnings (NSWWS).

Looking Ahead

Catherine Boyer-Besant



Winter 2015/16 National Campaign



HM Government

A stylized illustration of a grey cloud with two white snowflakes falling from it.

Get ready *
for **winter** *



Winter 2015/16 National Campaign



HM Government

A stylized illustration of a grey cloud with two white snowflakes falling from it.

Get ready *
for **winter** *



Exercise POSEIDON III

- HarwichCAP Exercise
- 30th September 2015
- Command Post Exercise
- Multi-Agency
- Multiple Locations

- 2016 will be a major live play ex

Looking Ahead: Keep an eye out

- Met Office Severe Weather Warnings

www.metoffice.gov.uk



Be aware

Low



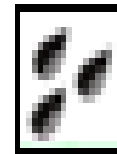
Be prepared

Medium

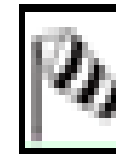


Take action


High



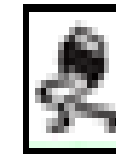
Rain



Wind



Snow



Ice



Fog

Looking Ahead: Keep an eye out

- Environment Agency Flood Warnings

[www.gov.uk/government/organisations/
environment-agency](http://www.gov.uk/government/organisations/environment-agency)



FLOOD ALERT

FLOODING IS POSSIBLE. BE PREPARED.



FLOOD WARNING

FLOODING IS EXPECTED. IMMEDIATE ACTION REQUIRED.



SEVERE FLOOD WARNING

SEVERE FLOODING. DANGER TO LIFE.

Floodline Warning Direct : 0845 988 1188

Coastal Survey

- Part of our Pollution Plan review
- Coastal Survey
- Coastline / Foreshore broken into 78 sections
- Why?

Coastal Survey

How clean is clean?



Mearns Rock,
Prince William
Sound

Coastal Survey

- Are you a Coastal Area?
- Can you help in the survey?

Reminder of the Emergency Response Process

Catherine Boyer-Besant



Why is contacting CARELINE (24/7) so important?

1. Call to TDC CARELINE by reporting organisation / individual
2. TDC CARELINE call TDC First Call Officer (FCO)
3. TDC FCO contacts initial caller to confirm information
4. TDC FCO contacts a TDC GOLD Officer (Chief Exec / Department Director/s)
5. Course of action agreed, and commenced -
 - Callout of TDC staff to open:
 - District Emergency Response Centre / Rest Centre/s
 - Act as Liaison Officer at other venue / Activate Specialist Officers
 - Other External Liaison P&T Councils / Caravan Parks etc

REMINDERS:

- Submit your Emergency Points of Contact:
 - Emergency Co-ordinator landline and mobile
 - 1st Alternate – land line and mobile
 - 2nd Alternate – land line and mobile
- Continue development of your plans, we are happy to help you!

If in doubt, contact us.

- If your Council is concerned about the potential for a developing situation, or you require information on **routine matters** call :

Catherine 01255 686971 or

Damian 01255 686319 or

email: eplanning@tendringdc.gov.uk

- If your Council has an **Emergency** call

TDC CARELINE 01255 222022 : 24 / 7 / 365

When reporting an emergency **DO NOT** try to contact Catherine or Damian

Next Meetings at Weeley Council Chamber (2015)

- 6pm Tuesday 8th December

Winter Surgery

**Thank you for your time this evening
Have a safe journey home.**

**Catherine Boyer-Besant
Damian Williams**

